






#	Location	Marker
S	Circle Near Flagpole	727
1	Fern Patch	2G
2	SW of boulder cluster	98
3	NE edge of swamp	JAM
4	Marker 6 on White Trail ¹	121
5	E of stone wall ²	SEQ
S	Circle Near Flagpole	727

Notes:

¹White Trail Guides available at Park Commission office at Town Hall

²Between Point 5 and the Start is a stone marking the corner of the lot owned by Nero Hawley, a freed slave of the Beach family

Some Orienteering Symbols

Symbol	Meaning	Location
	Vegetation Boundary	1
	Boulder Cluster	2
	Small Marsh	3
	Trail	4
	Wall	5

**Orienteering
on the internet**

*International Orienteering
Commisson*

www.orienteing.org

*U.S. Orienteering
Federation*

www.us.orienteing.org

*Western Connecticut
Orienteering Club*

www.funrsc.edu/~rdewitt/wcoc/

The orienteering course was prepared as partial completion for the requirements of Eagle Scout by Gregory Golrick from Troop 68, St. Theresa's Church

Special Thanks to:

- The leaders and scouts of Boy Scout Troop 68, St. Theresa's Church, Trumbull
- The Town of Trumbull
- Home Depot (Bridgeport CT)
- Mr. Paul Kallmeyer
- Mr. Richard Alesevich
- Mr. James Bailey
- Mr. Peter McCann

rev. 11/98

TOWN OF TRUMBULL
CONNECTICUT



Orienteering
at
Beach Memorial
Park

David A. Wilson
First Selectman

Park Commission

from the USGS, Topographical Map, 7.5 minute Series
Long Hill Quadrangle

from the USGS, Topographical Map, 7.5 minute Series
Bridgeport Quadrangle

